

# The INTER-TRIBAL COUNCIL of the FIVE CIVILIZED TRIBES



Bill John Baker  
Principal Chief



Bill Anoatubby  
Governor



Gregory Pyle  
Principal Chief



George Tiger  
Principal Chief



Leonard M. Harjo  
Principal Chief

## *A Resolution Establishing a Sub-Committee of Geographic Information Systems (GIS) – Under Realty Committee*

### Resolution No. 13-31

**WHEREAS**, the Inter-Tribal Council of the Five Civilized Tribes (ITC) is an organization that unites the Tribal Governments of the Cherokee, Chickasaw, Choctaw, Muscogee (Creek), and Seminole Nations, representing over 500,000 Indian people throughout the United States; and,


**WHEREAS**, the ITC recognizes the important role that Geographic Information Systems to capture, store, manipulate, analyze, manage, and present all types of geographical data; and,


**WHEREAS**, the establishment of a standing committee that addresses GIS issues and concerns. Collaborate, share ideas, techniques and maintain standards that will provide qualified information to the ITC.


**NOW THEREFORE BE IT RESOLVED**, the Inter-Tribal Council of the Five Civilized Tribes establishes a standing committee of Geographic Information Systems (GIS).


### CERTIFICATION


The foregoing resolution was adopted by the Inter-Tribal Council of the Five Civilized Tribes meeting in Tulsa, Oklahoma on this 11th day of October, 2013, by a vote of 20 for 0 against and 0 abstentions.

  
Bill Anoatubby, Governor  
The Chickasaw Nation

  
George Tiger, Principal Chief  
Muscogee (Creek) Nation

  
Gregory E. Pyle, Chief  
Choctaw Nation of Oklahoma

  
Leonard M. Harjo, Principal Chief  
Seminole Nation of Oklahoma

  
Bill John Baker, Principal Chief  
Cherokee Nation